

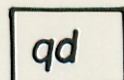


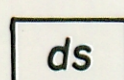



MAP LEGEND

-  Biotite granophyre
-  Aplite, hornblende granophyre
-  Quartz diabase
-  Diabase
-  Mescal Limestone
-  Dripping Spring Quartzite

AD285 - Location of analyzed sample



1 mile

Base map enlarged from McFadden Peak
15' quadrangle