












NORTHEAST →



EXPLANATION

-  SOIL
-  CLAY
-  SILT
-  SAND
-  DECOMPOSED GRANITE
-  COARSE SAND
-  GRAVEL
-  BOULDERS
-  GRANITE

VERTICAL  
SCALE



HORIZONTAL DISTANCE BETWEEN WELLS

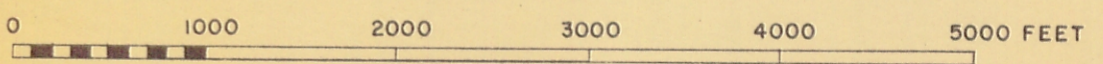


Figure 8

CROSS SECTION THROUGH WATER WELLS ALONG YUIMA CREEK