




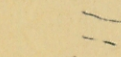






LEGEND

-  Pegmatite (locally aplitic)
-  Granodiorite
-  Schist+quartzite
-  Strike + dip
-  Vertical stratum
- Contacts
  -  Exact
  -  Approximate
  -  Conjectural
-  Prospect pit
-  Minz Dump

Bearing of north boundary of Sec 7 — N89° 30' W

76°

Schist and quartzite

No reliable outcrops east of dotted line

Pit in schist  
Pit in tactite with scheelite

80°

Pit in tactite with scheelite

PEGMATITE

Schist and quartzite

Cedar Post

NW corner of SE 1/4 of Sec 7

NE corner of NW 1/4 of SE 1/4 of Sec 7

NATIONAL FOREST

Schist and quartzite

75°

all schist float

17° 30'



100 50 0 100 200 300 400 FT

Scale — 1 inch = 100 feet

By pace and compass traverses from transit baselines

Schist and quartzite

Pit in barren pegmatite

Pits in tactite with scheelite

Tunnel

Iron Stake

Dump peg + tactite with scheelite

GEOLOGIC MAP OF  
 "TIN BUCKET" TUNGSTEN CLAIMS  
 SEC 7, T6S R22E, M.D.B+M NR. SUGAR PINE  
 MADERA COUNTY CALIFORNIA

ROBERT GREENWOOD SEPTEMBER 1942  
 CALIFORNIA INSTITUTE OF TECHNOLOGY

Bearing of south boundary of Sec 7 — N87° 28' E