



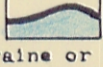


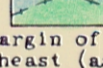
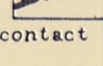

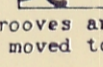









R.B. Campbell '59
Campbell -
r b - 1451
MS



LEGEND


-  Area last glaciated by ice from the east - "MORNE ICE"
-  Area last glaciated by ice from the southeast - "CASIAN ICE"
-  Lateral moraine or kame terrace
-  Lateral moraine or kame terrace at the limit of glaciation
-  Probable limit of glaciation
-  Inferred limit of glaciation
-  Inferred margin of ice from the southeast (assuming simultaneous maximum stages)
-  Ice contact slope
-  End moraine
-  Bedrock grooves and rock-drumlins (ice moved to the left)
-  Drumlins
-  Glacial spill
-  Center of aerial photograph
-  Main triangulation station
-  Secondary triangulation station
-  Trail
-  Telegraph line

GLENLYON AREA

YUKON TERRITORY

MAP OF GLACIAL GEOLOGY

Scale: 1 inch = 3 miles



Contour Interval 500 feet