










LEGEND

	Alluvium (Gr.)	Adit	
	Volcanic Tuff (conical Shaft)		
	Altered Zones	Contact	
	Bedded Volcanics	Pits & Trenches	
	Granite		

MAP
OF THE
GEOLOGY & WORKINGS
OF THE
COSO MERCURY DEPOSIT

COSO HOT SPRINGS

CALIFORNIA

SCALE 1 INCH = 200 FEET

CONTOUR INTERVAL 10 FEET

GEOLOGY & TOPOGRAPHY BY N.W.HENDRY & H.D.B.WILSON

APRIL 1939