










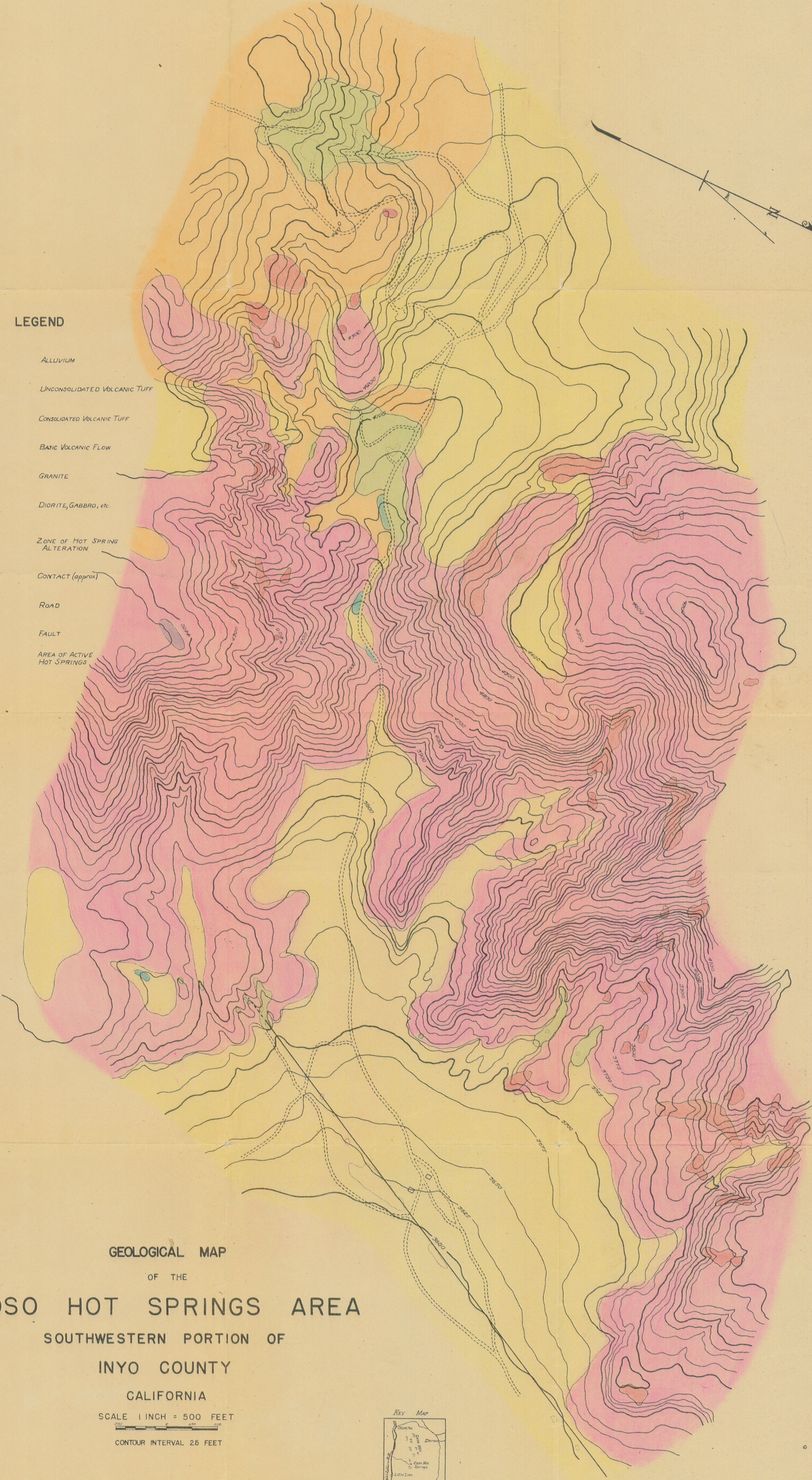


LEGEND

-  ALLUVIUM
-  UNCONSOLIDATED VOLCANIC TUFF
-  CONSOLIDATED VOLCANIC TUFF
-  BASIC VOLCANIC FLOW
-  GRANITE
-  DIORITE, GABBRO, etc.
-  ZONE OF HOT SPRING ALTERATION
-  CONTACT (approx)
-  ROAD
-  FAULT
-  AREA OF ACTIVE HOT SPRINGS



GEOLOGICAL MAP
OF THE
COSO HOT SPRINGS AREA
SOUTHWESTERN PORTION OF
INYO COUNTY
CALIFORNIA

SCALE 1 INCH = 500 FEET
CONTOUR INTERVAL 25 FEET

