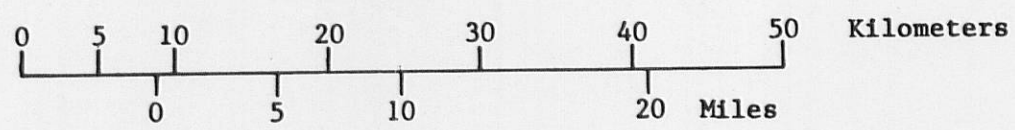
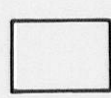






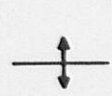



GENERALIZED GEOLOGIC MAP OF CENTRAL ARIZONA

(from Wilson and others, 1969)



- | | | | |
|---|--|---|---|
|  | Late Cenozoic sedimentary rocks and surficial deposits |  | CONTACT |
|  | Tertiary volcanic rocks |  | NORMAL FAULT--Ball and bar on downthrown side |
|  | Mesozoic intrusive rocks |  | THRUST FAULT--T on upper plate |
|  | Paleozoic sedimentary rocks |  | ANTICLINE, SHOWING CRESTLINE |
|  | Precambrian rocks | | |