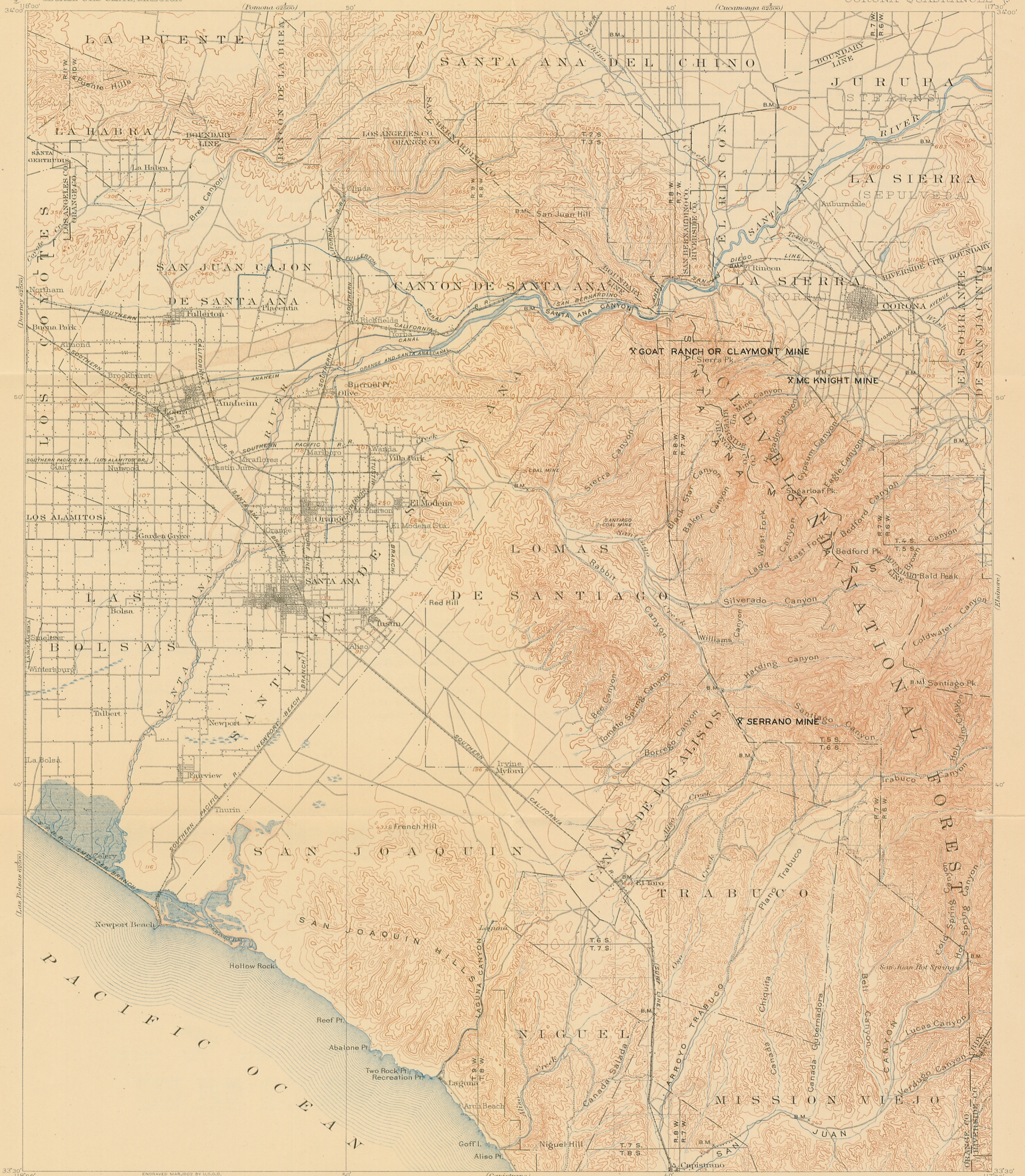


Sutherland - jc - 1930
MS

DEPARTMENT OF THE INTERIOR
JOHN BARTON PAYNE, SECRETARY
U.S. GEOLOGICAL SURVEY
GEORGE OTIS SMITH, DIRECTOR

TOPOGRAPHY

CALIFORNIA
CORONA QUADRANGLE



ENGRAVED MAR, 1902 BY U.S.G.S.
R.U. Goode, Geographer in charge.
Triangulation by U.S. Coast and Geodetic Survey and A.P. Davis.
Topography by R.C. McKinney, Paul Holman, R.B. Marshall,
E.C. Barnard, A.B. Searle, and U.S.C. & G.S.
Surveyed in 1894 and 1899.

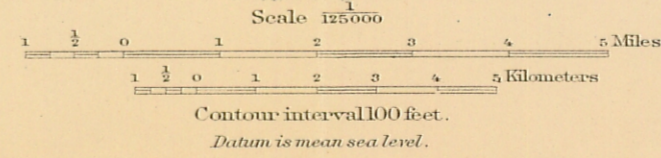
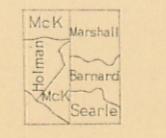


DIAGRAM OF TOWNSHIP

6	5	4	3	2	1
7	8	9	10	11	12
13	14	15	16	17	18
19	20	21	22	23	24
25	26	27	28	29	30
31	32	33	34	35	36

Edition of June 1902, reprinted 1920.

CORONA