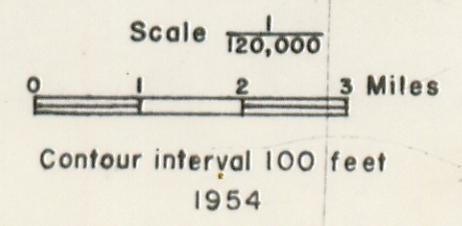





# TOPOGRAPHIC MAP OF A PORTION OF THE LOWER MOJAVE VALLEY, SAN BERNARDINO COUNTY, CALIFORNIA SHOWING MANIX BASIN.

Modified from portions of Topographic Quadrangles 65 and 66,  
The Metropolitan Water District of Southern California,  
1929.



### EXPLANATION

-  Approximate area included in air photo (pl. II)
-  Assumed channel of Mojave River after draining of Lake no. 2
-  Approximate shoreline of Lake no. 2 at elevation of about 1815 feet above sea level

