
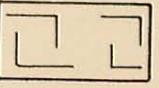
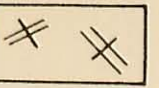
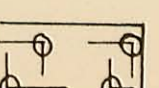
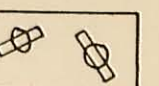
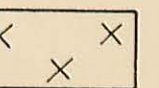
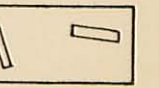
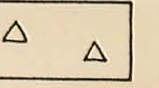
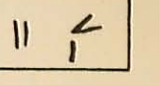

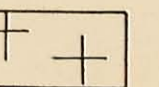


# EXPLANATION

-  Alluvium, talus, and artificial fill, undivided
-  Graphic granite, medium- to coarse-grained, microcline perthite-quartz pegmatite with minor tourmaline
-  Pegmatite undivided
-  Corroded graphic granite
-  Corroded cleavelandite and perthite
-  Massive quartz
-  Blocky perthite
-  Tourmaline
-  Muscovite
-  Brecciated rock, mineral fragments of albite and tourmaline, yellow to blue color
-  Green Valley tonalite



GEOLOGIC MAP AND SECTION OF THE HERCULES MINE AND SPESSARTITE MINE, SAN DIEGO COUNTY, CALIFORNIA