


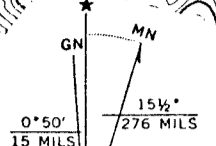
PASTORIA CREEK QUADRANGLE  
CALIFORNIA-KERN CO.  
7.5 MINUTE SERIES (TOPOGRAPHIC)

SCALE 1:24 000



dior= diorite  
dgn=diorite gneiss  
agn=augen gneiss  
ton=tonalite  
gran=granite

CONTOUR INTERVAL 50 FEET  
David B. Sams September 1985



UTM GRID AND 1973 MAGNETIC NORTH  
DECLINATION AT CENTER OF SHEET

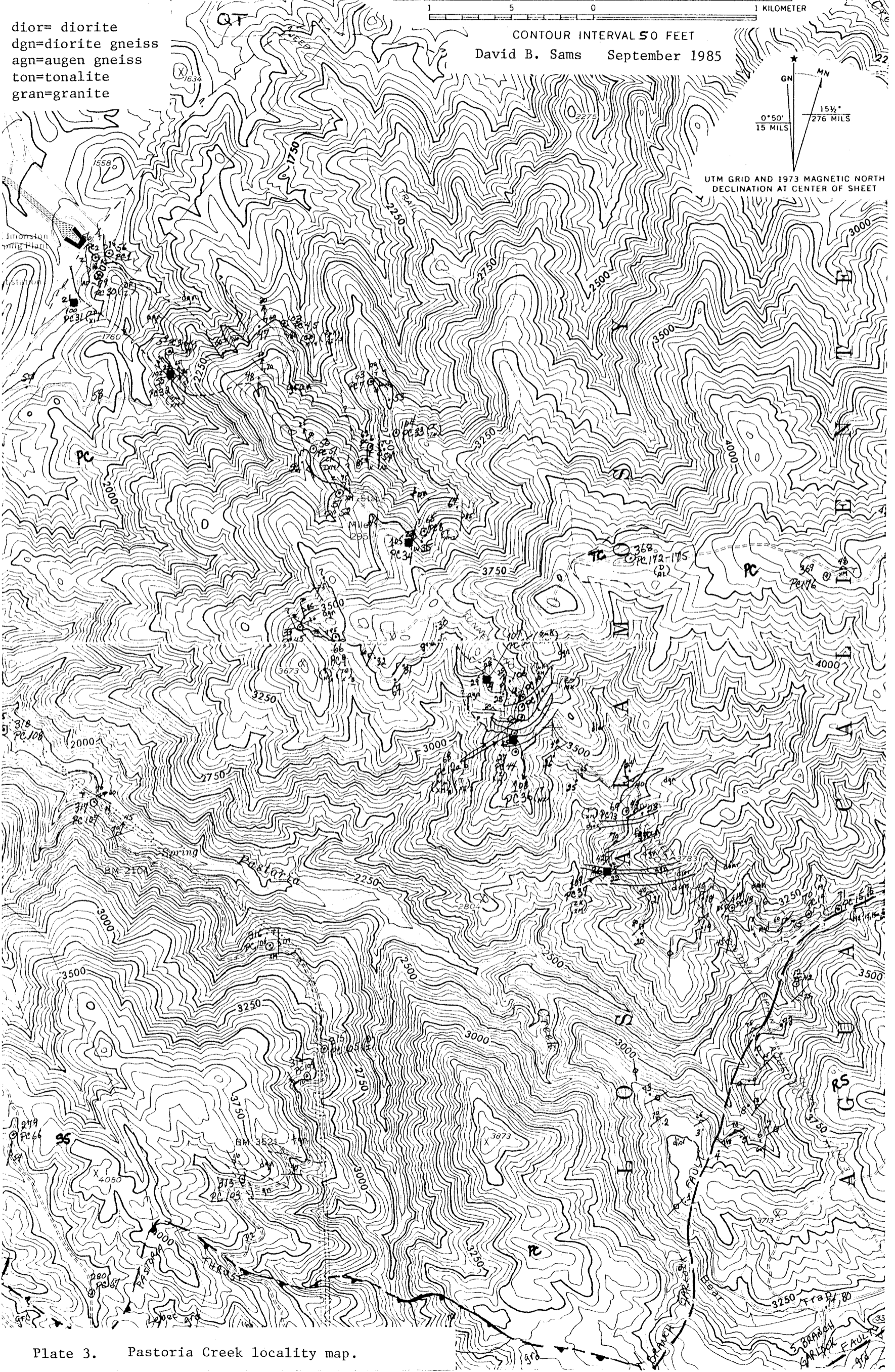


Plate 3. Pastoria Creek locality map.