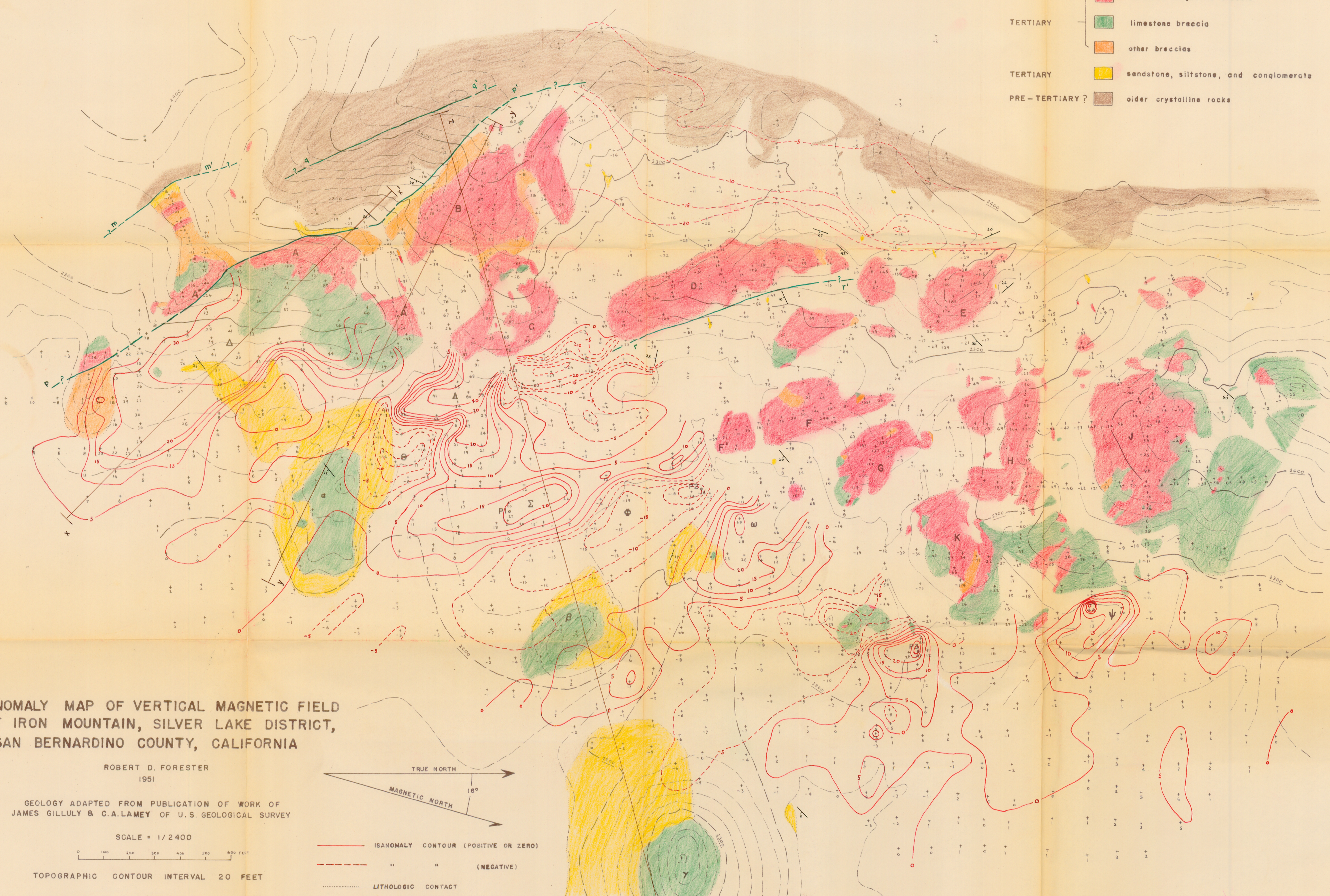


- QUATERNARY alluvium and colluvium
- TERTIARY hematite-magnetite breccia
- TERTIARY limestone breccia
- TERTIARY other breccias
- TERTIARY sandstone, siltstone, and conglomerate
- PRE-TERTIARY? older crystalline rocks




**ANOMALY MAP OF VERTICAL MAGNETIC FIELD
AT IRON MOUNTAIN, SILVER LAKE DISTRICT,
SAN BERNARDINO COUNTY, CALIFORNIA**

ROBERT D. FORESTER
1951

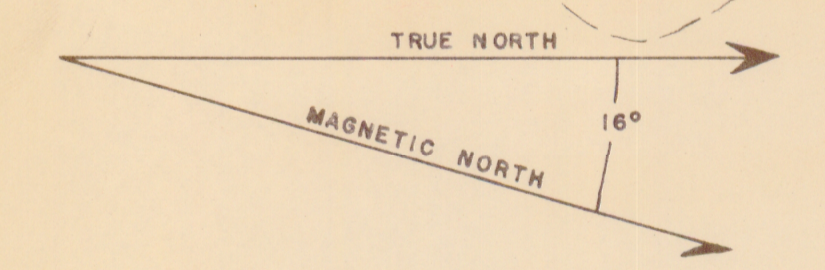
GEOLOGY ADAPTED FROM PUBLICATION OF WORK OF
JAMES GILLULY & C.A. LAMEY OF U.S. GEOLOGICAL SURVEY

SCALE = 1/2400



TOPOGRAPHIC CONTOUR INTERVAL 20 FEET

ONE MAGNETIC UNIT = 100 GAMMAS



- ISANOMALY CONTOUR (POSITIVE OR ZERO)
- " " (NEGATIVE)
- LITHOLOGIC CONTACT
- FAULT
- DIP AND STRIKE