


157-5-11 AND IV

NEVADA-ARIZONA  
BONELLI QUADRANGLE

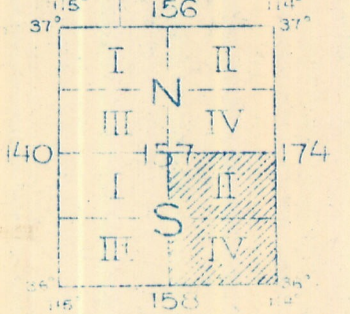

PL. 1



1460 000  
YARDS

1460 000  
YARDS

APPROXIMATE MEAN  
DECLINATION, 1926



Polyconic projection. North-southern datum  
5000 yard grid based upon U. S. zone system. F  
Township lines apply from General and Office  
maps, few corners having been found.

BONELLI, NEV. ARIZ.