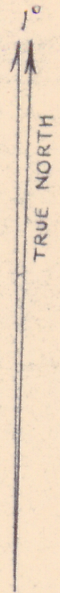


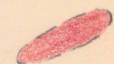
GEOLOGIC MAP OF THE WILL KNOX PROPERTY, GASTON COUNTY, NORTH CAROLINA



WILL KNOX  
RESIDENCE

TRINITY CHURCH  
0.7 MILE

LEGEND



SILLIMANITE QUARTZITE

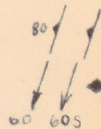


QUARTZITE WITH VARYING AMOUNTS OF  
MICA AND MAGNETITE, AND LITTLE OR NO  
SILLIMANITE




QUARTZ-MICA SCHIST AT FOLIATION  
SYMBOLS (LOCALLY WITH ANDALUSITE)

LIMIT OF JUMBLED BOULDERS



FLOW CLEAVAGE: DIPPING, VERTICAL  
DIRECTION AND MAGNITUDE OF PLUNGE  
OF FOLD AXIS, SILLIMANITE BUNDLE;  
VERTICALLY PLUNGING SILLIMANITE



STRIKE OF JOINT; DIPPING, VERTICAL

MAP MADE BY TAPE AND COMPASS  
D.B. POTTER, 1952

SCALE

