

Borys-e-1936

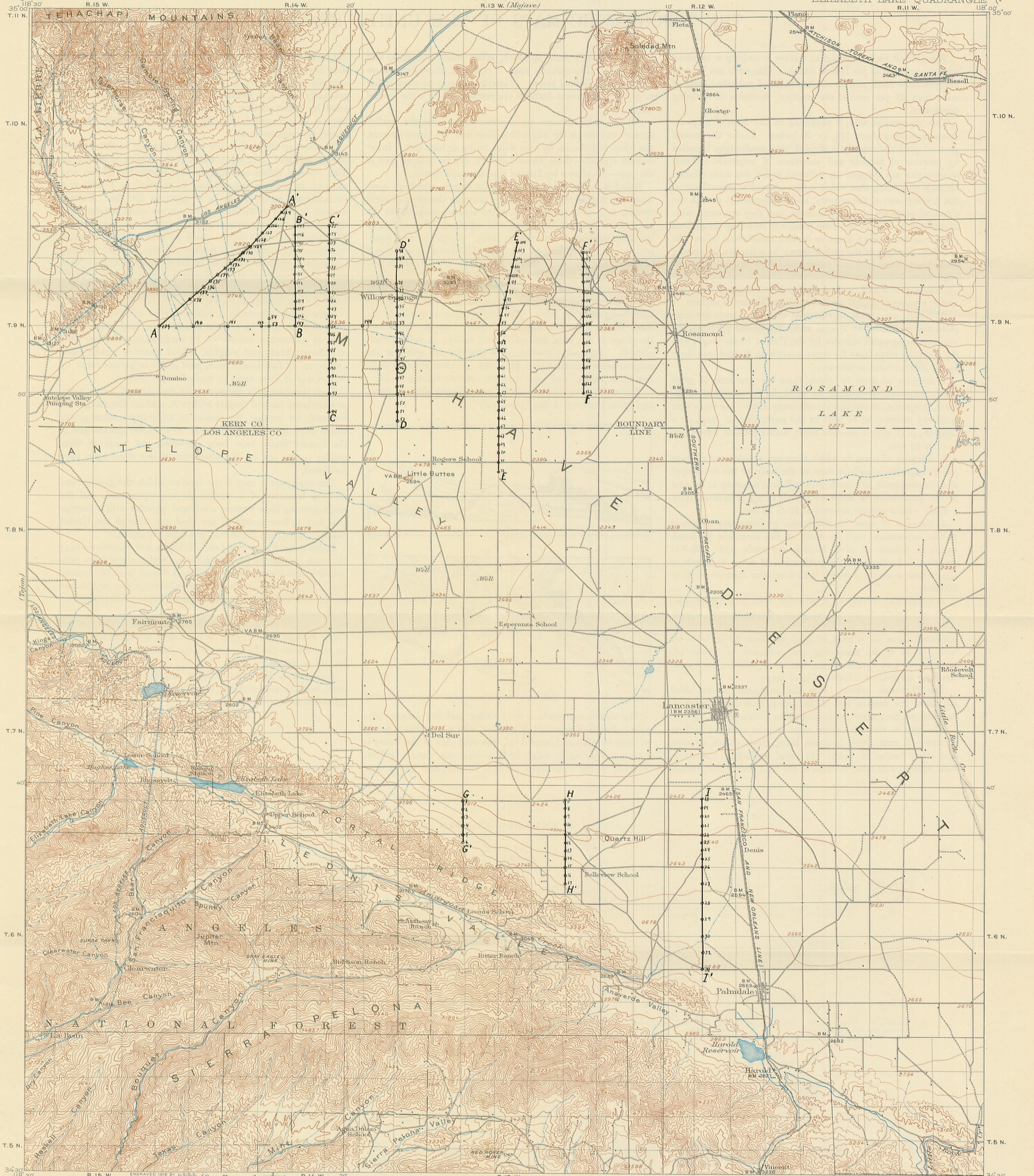
Borys, 1936 1/4

MS

DEPARTMENT OF THE INTERIOR  
U.S. GEOLOGICAL SURVEY

CITY OF LOS ANGELES  
BOARD OF PUBLIC SERVICE COMMISSIONERS

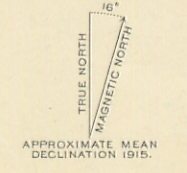
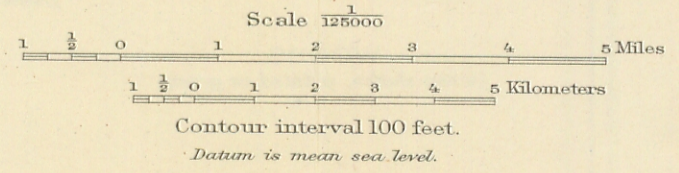
CALIFORNIA  
ELIZABETH LAKE QUADRANGLE



ENGRAVED 1916 BY U.S.G.S. (San Fernando 62500)

R.B. Marshall, Chief Geographer.  
Geo. R. Davis, Geographer in charge.  
Topography by D.L. Reaburn, C.P. McKinley, N.E. Ballmer,  
and J.W. Muller.  
Control by C.F. Urquhart, L.F. Biggs, C.H. Semper,  
and H.S. Crowe.  
Surveyed in 1915.

Mck	B
R	Muller



Edition of 1917, reprinted 1932.  
Polyconic projection, North American datum

ELIZABETH LAKE CALIF.